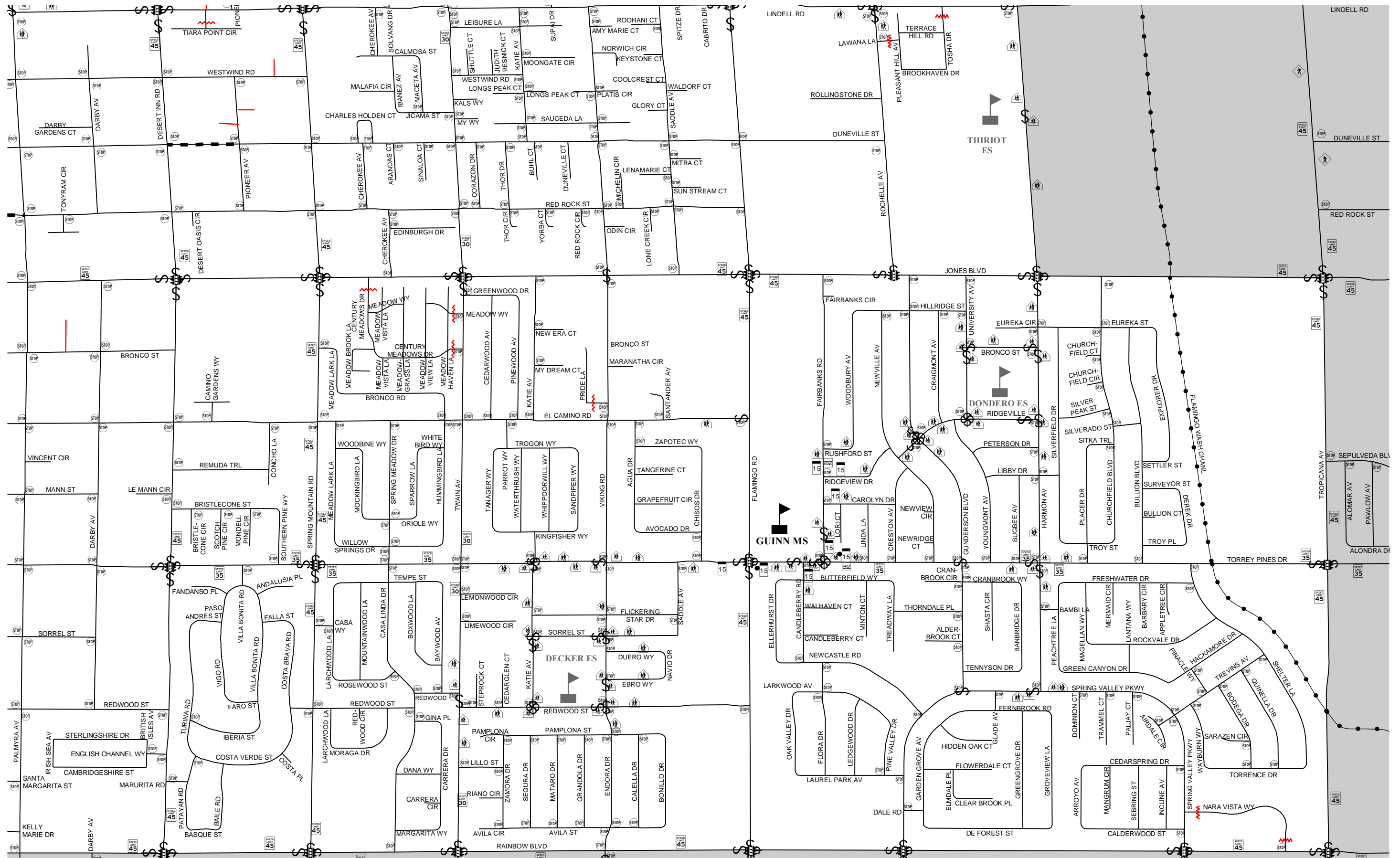
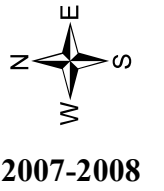


DISCLAIMER:
 This map is provided to assist parents/guardians and students in the selection of a walking/bicycling route to and from school. The location of traffic control devices and roadway conditions will change, so parents/guardians must continually review the route with their child/children. This information is provided for information purposes only. Nothing herein is warranted by Clark County, and no liability is assumed by Clark County or the Clark County School District for the information provided, including but not limited to the accuracy of the data shown herein. Instructions and legend are located on the other side of this map. Speed limits are 25 mph unless otherwise noted. For more information see http://www.accessclarkcounty.com/pubworks/Neighborhood/School_Safe_Route.htm

KENNY C. GUINN MIDDLE SCHOOL

4150 S Torrey Pines Drive 799-5900
 Bell Times 7:50 - 2:11 (South Half - Map 1 of 2) 9 Month



SAFE ROUTE TO SCHOOL MAP

GUINN MS

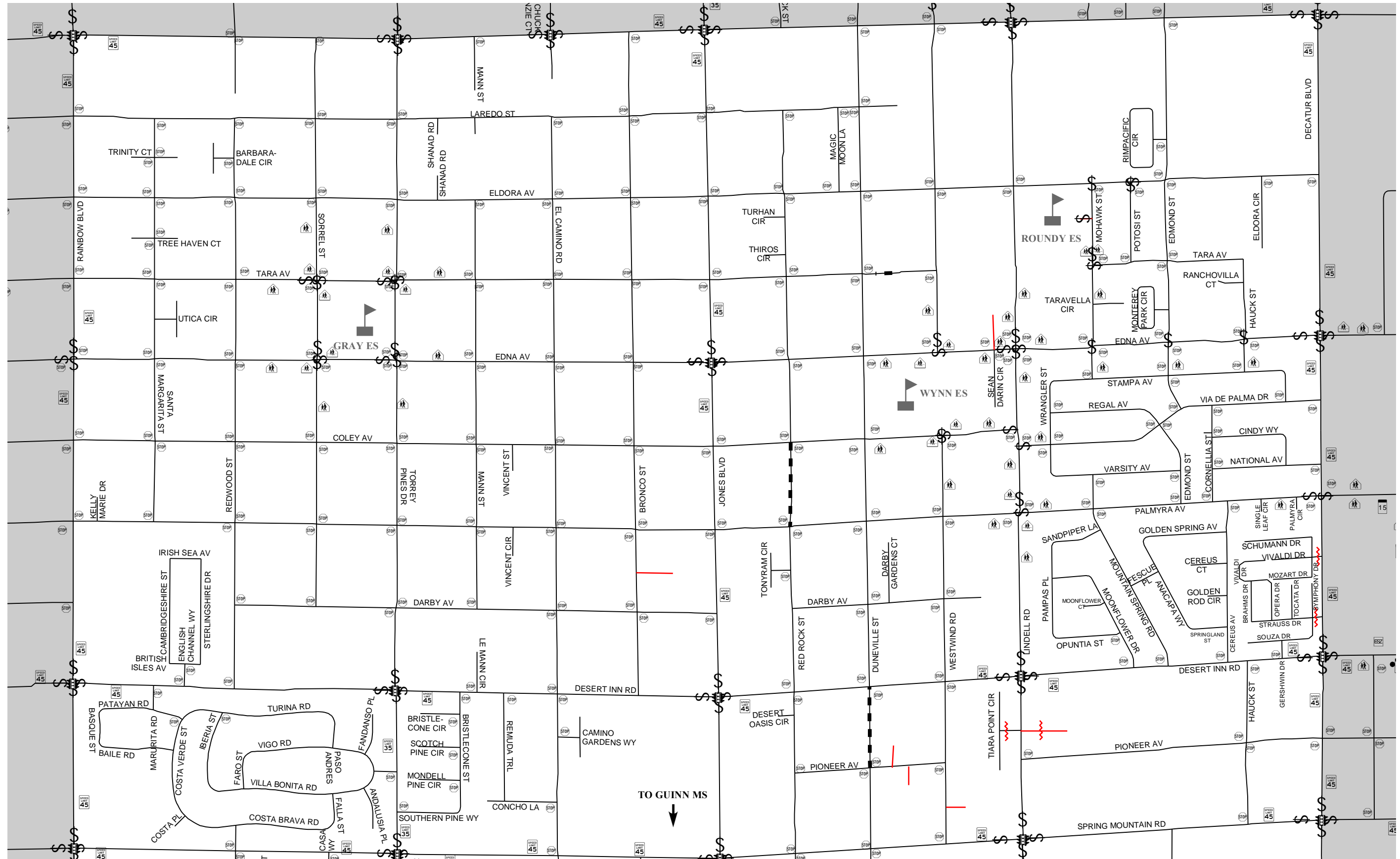
DISCLAIMER:
 This map is provided to assist parents/guardians and students in the selection of a walking/bicycling route to and from school. The location of traffic control devices and roadway conditions will change, so parents/guardians must continually review the route with their child/children. This information is provided for information purposes only. Nothing herein is warranted by Clark County, and no liability is assumed by Clark County or the Clark County School District for the information provided, including but not limited to the accuracy of the data shown herein. Instructions and legend are located on the other side of this map. Speed limits are 25 mph unless otherwise noted. For more information see http://www.accessclarkcounty.com/pubworks/Neighborhood/School_Safe_Route.htm

KENNY C. GUINN MIDDLE SCHOOL

4150 S Torrey Pines Drive 799-5900
 Bell Times 7:50 - 2:11 (North Half - Map 2 of 2) 9 Month



2007-2008



GUINN MS-9

SAFE ROUTE TO SCHOOL MAP