

[Bracketed material is that portion being deleted]
Underlined material is that portion being added

Bill No. 8-18-09-1

SUMMARY - An Ordinance Amending Title 12, Chapter 12.04, Section 12.04.230 of the Clark County Code, to expand the area in the county where it is unlawful to willfully discharge a firearm to include certain areas around Sandy Valley.

ORDINANCE NO. 3807
(of Clark County, Nevada)

AN ORDINANCE AMENDING TITLE 12, CHAPTER 12.04, SECTION 12.04.230 OF THE CLARK COUNTY CODE, TO EXPAND THE AREA IN THE COUNTY WHERE IT IS UNLAWFUL TO WILLFULLY DISCHARGE A FIREARM TO INCLUDE CERTAIN AREAS AROUND SANDY VALLEY; AND PROVIDING FOR OTHER MATTERS PROPERLY RELATING THERETO.

THE BOARD OF COUNTY COMMISSIONERS OF THE COUNTY OF CLARK, STATE OF NEVADA, DOES HEREBY ORDAIN AS FOLLOWS:

SECTION ONE. Title 12, Chapter 12.04, Section 12.04.230 of the Clark County Code is amended to read as follows:

12.04.230 Discharging unlawful—Exceptions. It is unlawful to wilfully discharge any pistol, firearm, air gun, musket or instrument of any kind, character or description which throws a bullet or missile of any kind for any distance by means of the elastic force of air or any explosive substance within that area legally described below and depicted by the shaded areas on the map labeled Attachment A, adopted herewith as signed and dated by the chairman of the board of county commissioners and available for public inspection in the commission division office of the county clerk. The areas in the county where it is unlawful

to willfully discharge a firearm, excluding shooting ranges, or a sanctioned event by federal, state, county or an incorporated city currently licensed by business license, are generally located within the entire unincorporated towns of Whitney, Paradise, Spring Valley, Sunrise Manor[,] and Winchester [and Goodsprings], the urbanized areas of Lone Mountain and Enterprise, Goodsprings, Sandy Valley, Blue Diamond, Calico Basin, the area south of State Route 157 in Section 1 and all of Section 12, Township 19 South, Range 59 East, the proposed Apex Heavy Industry Zone, Las Vegas Dunes Recreation Area, the Sunrise Mountain Natural Area, Rainbow Gardens and the River Mountain area between Henderson and the Lake Mead Recreation Area north of Boulder Highway.

The specific locations where it is unlawful to willfully discharge a firearm are legally described below. In the event that the general description conflicts with the specific legal description, the legal description shall be controlling.

Legal description of the areas included within this section are:

Township 21 South, Range 58 East, Mount Diablo Base Meridian, Sections: 24, 25, 26 excluding that portion included in the Red Rock Canyon National Conservation Area.

Township 19 South, Range 59 East, Mount Diablo Base Meridian, all of Sections: 1, 12, 13, 24, 25, 36.

Township 20 South, Range 59 East, Mount Diablo Base Meridian, Sections: 1, 12, 25 excluding those portions in the incorporated City of Las Vegas.

Township 21 South, Range 59 East, Mount Diablo Base Meridian, all of Sections: 1, 2, 3, 10, 11, 12, 13, 14, 15, 16, 17, 19, 20, 21, 22, 23, 24, 25, 26, 27, 28, 29, 30, 31, 32, 33, 34, 35, 36. Sections: 4, 6 excluding those portions included in the Red Rock Canyon National Conservation Area.

Township 22 South, Range 59 East, Mount Diablo Base Meridian, all of Sections: 1, 2, 3, 4, 5, 6, 7, 8, 9, 10, 11, 12, 13, 14, 15, 16, 17, 24.

Township 19 South, range 60 East, Mount Diablo Base Meridian, all of Sections: 18, 19, 29, 30, 31, 32. Sections: 3, 5, 6, 8, 9, 11, 12, 14, 15, 16, 17, 20, 21, 22, 23, 25, 26, 27, 28, 33, 34, 35 excluding those portions included in the incorporated City of Las Vegas.

Township 20 South, Range 60 East, Mount Diablo Base Meridian, Sections: 3, 4, 5, 6, 7, 8, 9, 10, 11, 12, 13, 14, 24, 25 excluding those portions included in the incorporated City of Las Vegas.

Township 21 South, Range 60 East, Mount Diablo Base Meridian, all of Sections: 9, 10, 11, 12, 13, 14, 15, 16, 17, 18, 19, 20, 21, 22, 23, 24, 25, 26, 27, 28, 29, 30, 31, 32, 33, 34, 35, 36. Sections: 1 excluding those portions included in the incorporated City of Las Vegas.

Township 22 South, Range 60 East, Mount Diablo Base Meridian, all of Sections: 1, 2, 3, 4, 5, 6, 7, 8, 9, 10, 11, 12, 13, 14, 15, 16, 17, 18, 19, 20, 21, 22, 23, 24, 25, 26, 27, 28, 29, 32, 33, 34, 35, 36.

N 1/2 Sec 30.

Township 23 South, Range 60 East, Mount Diablo Base Meridian, all of Sections: 1, 2, 12, 13, 24, 25.

Township 19 South, Range 61 East, Mount Diablo Base meridian, Sections: 26, 27, 35 excluding those portions included in the incorporated City of North Las Vegas.

Township 20 South, Range 61 East, Mount Diablo Base Meridian. Sections: 19, 20, 36 excluding those portions included in the incorporated cities of Las Vegas and North Las Vegas.

Township 21 South, Range 61 East, Mount Diablo Base Meridian, all of Sections: 10, 11, 12, 13, 14, 15, 16, 17, 18, 19, 20, 21, 22, 23, 24, 25, 26, 27, 28, 29, 30, 31, 32, 33, 34, 35, 36. Sections: 1, 7, 8, 9 excluding those portions included in the incorporated City

of Las Vegas.

Township 22 South, Range 61 east, Mount Diablo Base Meridian, all of Sections: 1, 2, 3, 4, 5, 6, 7, 8, 9, 10, 11, 14, 15, 16, 17, 18, 19, 20, 21, 33, 23, 27, 28, 29, 30, 31, 32, 33, 34. Sections: 12, 13, 24, 26 excluding those portions included in the incorporated City of Henderson.

Township 23 South, Range 61 East, Mount Diablo Base Meridian, all of Sections: 4, 5, 6, 7, 8, 9, 10, 16, 17, 18, 19, 20, 30, Section: 11 excluding those portions included in the incorporated City of Henderson.

Township 19 South, Range 62 East, Mount Diablo, Base Meridian, all of Sections: 23, 28. Sections: 14, 21, 26, 27, 29, 30, 31, 32 excluding those portions included in the incorporated City of North Las Vegas. Sections: 12, 25, 26, 28, 29, 32, 33, 34, 35 excluding those portions included in Nellis Air Force Base and Gunnery Range.

Township 20 South, Range 62 East, Mount Diablo Base Meridian, all of Sections 7, 8, 12, 13, 14, 17, 18, 19, 20, 21, 22, 23, 24, 25, 26, 27, 28, 33, 34, 35, 36. Sections: 6 excluding those portions included in the incorporated City of North Las Vegas. Sections: 1, 2, 4, 5, 10, 11, 15, 16 excluding those portions included in Nellis Air Force Base.

Township 21 South, Range 62 East, Mount Diablo Base Meridian, all of Sections: 1, 2, 3, 4, 5, 6, 7, 8, 9, 10, 11, 12, 13, 14, 15, 16, 17, 18, 19, 20, 21, 22, 23, 24, 25, 26, 27, 28, 29, 30. Sections: 31, 32, 33, 34, 35, 36 excluding those portions included in the incorporated City of Henderson.

Township 22 South, Range 62 East, Mount Diablo Base Meridian, Sections: 1, 6, 11, 12, 13, 14 excluding those portions included in the incorporated City of Henderson.

Township 17 South, Range 63 East, Mount Diablo Base Meridian, that portion of Section 32 west of U.S. Highway 93 excluding that portion included in the Bureau of Land Management Wilderness Study Area NV050-217, Fish and Wildlife #3. That portion of Section 33 west of U.S. Highway 93.

Township 18 South, Range 63 East, Mount Diablo Base Meridian, all of Sections: 4, 9, 15, 16, 17, 20, 21, 22, 23, 24, 26, 27, 28, 29, 32, 33, 34, 35. Sections: 3, 4, 10, 11, 13, 14 west of U.S. Highway 93. Sections: 31 excluding those portions included in Nellis

Air Force Base Ground Gunnery Range. Sections: 5, 8, 19, 29, 31 excluding those portions included in the Bureau of Land Management Wilderness Study Area NV-050-217, Fish and Wildlife #3.

Township 19 South, Range 63 East, Mount Diablo Base Meridian, all of Sections: 1, 2, 3, 4, 5, 6, 7, 8, 9, 10, 11, 12, 13, 14, 15, 16, 21, 22, 23, 24, 25, 26, 35, 36. Sections: 27, 28, 29, 30, 34 excluding those portions included in Nellis Air Force Base. Section 20 excluding those portions included in the incorporated City of North Las Vegas.

Township 20 South, Range 63 East, Mount Diablo Base Meridian, all of Sections: 1, 2, 7, 10, 11, 12, 13, 14, 15, 16, 17, 18, 19, 20, 21, 22, 23, 24, 25, 26, 27, 28, 29, 30, 31, 32, 33, 34, 35, 36. Sections: 3, 5, 6, 8, 9 excluding those portions included in Nellis Air Force Base.

Township 21 South, Range 63 East, Mount Diablo Base Meridian, all of Sections: 3, 4, 5, 6, 7, 8, 9, 10, 16, 17, 18, 19, 20, 21, 25, 26, 30, 35, 36. Sections: 22, 28, 29, 33 excluding those portions included in the incorporated City of Henderson.

Township 22 South, Range 63 East, Mount Diablo Base Meridian, all of Sections: 1, 2, 11, 12, 13, 24, 25, 36. Sections: 5, 6, 7, 14, 18, 23, 26 excluding those portions included in the incorporated City of Henderson.

Township 23 South, Range 63 East, Mount Diablo Base Meridian, N 1/2 of Sections 2 excluding those portions included in the incorporated cities of Henderson and Boulder City.

Township 18 South, Range 64 East, Mount Diablo Base Meridian, all of Sections: 18, 19, S 1/2 of Section 7, N 1/2 of Section 20.

Township 21 South, Range 63 1/2 East, Mount Diablo Base Meridian, all of Sections: 1, 12, 13, 14, 25, 36.

Township 22 South, Range 63 1/2 East, Mount Diablo Base Meridian, Section 1 excluding those portions included in the incorporated City of Boulder City.

Township 24 South, Range 58 East, all of Sections: 25, 26.

Township 24 South, Range 56 East, Mount Diablo Base Meridian, all of Sections: 9, 10, 14, 15, 23, 24, 25. Portions of Sections: 16, 21, 22, 26, 27, 35, 36, lying northeasterly of the Nevada / California State border.

Township 24 South, Range 57 East, Mount Diablo Base Meridian, all of Sections: 31, 32, 33.

Township 25 South, Range 56 East, Mount Diablo Base Meridian, that portion of Section 1, lying northeasterly of the Nevada / California State border.

Township 25 South, Range 57 East, Mount Diablo Base Meridian, all of Sections: 3, 4, 5, 9. Portions of Sections: 6, 7, 8, 16, 17, 21, 22, lying northeasterly of the Nevada / California State border.

SECTION TWO. If any section of this ordinance or portion thereof is for any reason held invalid or unconstitutional by any court of competent jurisdiction, such holding shall not invalidate the remaining parts of this ordinance.

SECTION THREE. All Ordinances, parts of ordinances, chapters, sections, subsections, clauses, phrases or sentences contained in the Clark County code in conflict herewith are hereby repealed.

SECTION FOUR. This ordinance shall take effect and be in full force from and after its passage and the publication thereof by title only, together with the names of the County Commissioners voting for or against its passage, in a newspaper published in and having a general circulation in Clark County, Nevada, at least once a week or a period of two (2) weeks.

PROPOSED on the 18th day of August, 2009.

PROPOSED BY: Commissioner Susan Brager

PASSED on the 1st day of September, 2009.

VOTE:

AYES: Susan Brager

Lawrence L. Brown III

Chris Giunchigliani

Rory Reid

Steve Sisolak


Lawrence Weekly

NAYS: None

ABSTAINING: None

ABSENT: Tom Collins

BOARD OF COUNTY COMMISSIONERS
CLARK COUNTY, NEVADA

By: 

Rory Reid, Chairman

ATTEST:






SHIRLEY B. PARRAGUIRRE, County Clerk

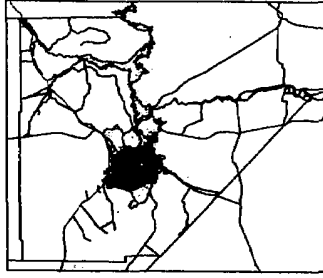
This ordinance shall be in full force and effect from and after the 15th day of
September, 2009.

Comprehensive Planning PRR FILE 12

ATTACHMENT A

Illegal Firearms Discharge Area

-  County/Division of
Illegal Firearms
Discharge Area
-  Incorporated Communities AFB
-  Under Federal or other
jurisdiction. See Appropriate
Agency for Information



Data Source:
Clark County GIS Central Repository



Map Created On: July 30, 2009

This information is for display purposes only.
No liability is assumed as to the accuracy of the data displayed herein.

